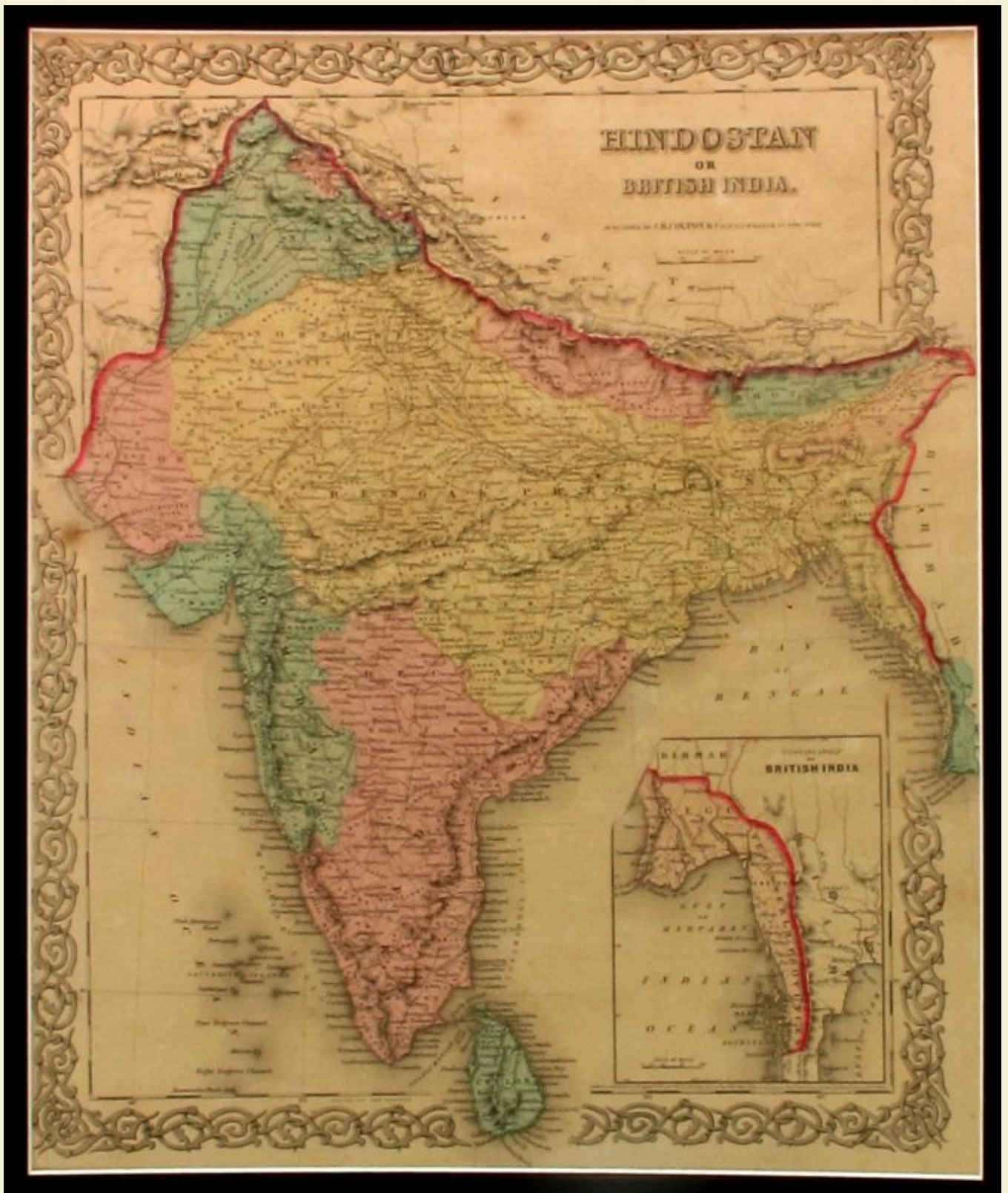


i-Auction 31 | 21/1/15  
Rare Books & Rare Maps

**Rajgor's**  
Internet Auction



**Lot no 63**

Map of Hindoostan or British India by J H Calton & Co., New York. The map was drawn and engraved by J. H. Calton, New Work. In the steel engraving map full colour has been used to differentiate the political boundaries and the various political division of British India. 465 x 390 mm



# Rajgor's

## Internet Auction

### i-Auction 31

Rare Books & Rare Maps

Wednesday, 21<sup>th</sup> January 2015

**Closing from  
3:00 pm onwards**

For Closing Schedule  
refer page 3

#### VIEWING (all properties)

Monday	12 <sup>th</sup> January 2015	11:00 am - 7:00 pm
Tuesday	13 <sup>th</sup> January 2015	11:00 am - 7:00 pm
Wednesday	14 <sup>th</sup> January 2015	11:00 am - 7:00 pm
Thursday	15 <sup>th</sup> January 2015	11:00 am - 7:00 pm
Friday	16 <sup>th</sup> January 2015	11:00 am - 7:00 pm
Saturday	17 <sup>th</sup> January 2015	11:00 am - 7:00 pm

At Rajgor's SaleRoom

605 Majestic Shopping Centre, Near Church, 144 JSS Road,  
Opera House, Mumbai 400004

Category	LOTS
Rare Books on Coins of India	1-2
Rare Books on History & Heritage of India	3-12
Rare Books on the Great Marathas	13-15
Rare Books on Princely States of India	16-31
Rare Books on British India	32-52
Rare Maps of British India	53-72
Rare Books on Interesting Topics	73-75
Rare Publications on Mahatma Gandhi	76-85
Rare Maps of Asia and World	86-101
Rare Maps of Princely States of India	102-104

Front cover: **Lot 19** • Back cover: **Lot 37**

#### BUYING AT RAJGOR'S

For an overview of the process, see the  
Easy to buy at Rajgor's

#### CONDITIONS OF SALE

This auction is subject to Important Notices,  
Conditions of Sale and to Reserves

#### ONLINE CATALOGUE

View catalogue and leave your bids online at  
[www.Rajgors.com](http://www.Rajgors.com)



To download the free Android App on your  
Android Mobile Phone,  
point the QR code reader application on your  
smart phone at the image on left side.

## Rajgor's

Corporate Office  
6th Floor, Majestic Shopping Center,  
Near Church, 144 J.S.S. Road,  
Opera House, Mumbai 400004  
T: +91-22-23820 647 • +91-22-3394 3148  
• +91-22-3394 9331 • QBC 3148 & 9331  
M: +91-9594 647 647 • F: +91-22-23870 647  
E: info@rajgors.com • W: www.Rajgors.com

### Catalogue by

Dr. Dilip Rajgor  
&  
Shikharani Nath

### Auction Team

Dr. Dilip Rajgor	<i>Founder &amp; CEO</i>
Gev F. Kias	<i>Head, Research</i>
Shikharani Nath	<i>Clients Relations Manager</i>
Rachna Chaudhary	<i>Manager</i>
Falguni Katkar	<i>Asst. Numismatist</i>
Manthan J. Rajgor	<i>Photography</i>
Sandip Desai	<i>Head, Finance</i>
Shilpesh Patil	<i>Creative Head</i>
Shailesh Palkar	<i>Graphic Designer</i>
Rupali Shinde	<i>Graphic Designer</i>
Upendra Salvi	<i>Web Master</i>
Akhilesh Chauhan	<i>Accountant</i>
Neelam Parave	<i>Accountant</i>
Vithoba Mahegaokar	<i>Logistics</i>
Haji Syed Shaikh	<i>Logistics</i>

**Hi-Res Images:** Hi-Res images of all lots are available on  
www.Rajgors.com

### Terms & Conditions of Sale:

This auction is subject to Important Notices, Conditions of Sale and to Reserves as stipulated in the catalogue / website.

© All rights reserved with the Rajgor's (2015)

**Price: ₹ 250/-**

## Advisory Panel

### Prof. Dr. A. P. Jamkhedkar

Director (Retd.),  
Dept. of Archaeology & Museums, Govt. of  
Maharashtra

### Mrs. Beena Sarasan, I.R.S. (Retd.),

Dy. Commissioner of Income Tax

### Dineshbhai Mody

Founder Chairman,  
Dinesh Mody Numismatic Museum & Institute

### Dinyar Madon

Senior Advocate, Bombay High Court

### Parag P. Tripathi

New Delhi

### Rezwan Razack

Jt. M.D., Prestige Constructions, Bangalore

### Shauheen Daya

Connoisseur of Art, Mumbai

### Prof. Dr. V. S. Parekh

Head of Dept. (Retd.),  
Dept. of Archaeology, M.S. University of Baroda

### Statutory:

Corporate ID No.	: U74120MH2012PTC229332 (2012-13), Numismatic Guarantee Service of India Pvt. Ltd.
Antiques License No.	: 22, 19-10-2012
VAT TIN	: 27720910479V w.e.f. 30-05-2012
CST TIN	: 27720910479C w.e.f. 30-05-2012
Service Tax No.	: AADCN9840RSD001
PAN No.	: AADCN9840R
VAT	: 1% on Silver and Gold coins 5% on coins of other metals 12.5% on other properties No Tax on Philately & Paper Money

### Buyer's Premium:

**12.50 %** Buyer's Premium  
+ 12.36 % Service Tax, total  
= **14.04 % on Hammer Price**  
+ shipping, handling & insurance

### Bankers:

#### HDFC Bank, Charni Road Branch, Mumbai

Kindly **deposit Cash** in this account,  
or issue Cheque in the name of -  
**Numismatic Guarantee Service of India Pvt. Ltd.**, Current  
A/c No. 03567630000357  
RTGS / NEFT / IFSC Code: HDFC0000356

#### ICICI Bank, Girgaum Branch, Mumbai

Kindly issue Cheque in the name of -  
**Numismatic Guarantee Service of India Pvt. Ltd.**, Current  
A/c No. 641105000305  
RTGS / NEFT / IFSC Code: ICIC0006411

## Auction Closing Schedule

Categories	Lot #	Closing Time (IST)
Rare Books on Coins of India	1-2	3:00 pm
Rare Books on History & Heritage of India	3-12	3:15 pm
Rare Books on the Great Marathas	13-15	3:30 pm
Rare Books on Princely States of India	16-31	3:45 pm
Rare Books on British India	32-52	4:00 pm
Rare Maps of British India	53-72	4:30 pm
Rare Books on Interesting Topics	73-75	5:00 pm
Rare Publications on Mahatma Gandhi	76-85	5:15 pm
Rare Maps of Asia and World	86-101	5:30 pm
Rare Maps of Princely States of India	102-104	5:45 pm

### Closing of Internet Auction & Real-Time Bidding

Dear Patron,

An Internet Auction closes at a Pre-determined time, making all the Online Bidding stop at that point of time. However, if you are outbid in last few seconds on your coveted lots, than it is not possible to make a fresh Higher Bid and win that lot. Moreover, if you are bidding on more than one lots than it becomes very difficult to bid on those lots in last few minutes.

To overcome these problems, the Rajgor's have introduced a new system of Internet Bidding called Real-Time Bidding.

#### Real-Time Bidding

The Real-Time Bidding is quite like a Physical or Floor Auction Bidding. Lots in the above given categories will close according to the Bid-Closing Schedule as given above.

However, if there is Bid recorded within a span of 2 Minutes prior to the lot's scheduled closing time (say 3:00 pm), the Count-down Clock for that lot will be reset to 2 Minutes more and the closing time of that particular lot will be extended accordingly (3:02 pm).

Moreover, the said lot will be further extended for another 2 minutes if there is a Bid recorded within a span of 2 Minutes prior to the lot's new extended closing time (3:02 pm), making the extended time on that lot till 3:04 and not 3:02 pm. As a consequence, the bidding on that lot will be like the Real-Time Bidding as seen during the physical auction. Finally, Bidding on any lot will only end if there is no bid recorded for a span of 2 minutes.

This is how you can bid and win lots of your choice even if you are Out Bid at the last few seconds by a Proxy Bid or Secrete Bid of some other Bidder.

This new system of Internet Bidding gives you a chance of not losing your lots just by a few hundred rupees and become a proud owner of your items.

So Happy Bidding and enjoy your collection.

### Bidding Methods

**Internet Bids** - Get Registered on [www.Rajgors.com](http://www.Rajgors.com)  
(Internet Bidding ends on 21 January 2015 from 3:00 pm onwards)

**Fax Bids** to +91-22-23870 647  
(must be received on or before 20 January 2015 by 6:00 pm)

**Postal Bids** to the Regd. Office  
(must be received on or before 20 January 2015 by 6:00 pm)

**SMS Bids** on +91 90040 82585  
(must be received on or before 21 January 2015 by 2:00 pm)


**Email Bids** to [bids@rajgors.com](mailto:bids@rajgors.com)  
(must be received on or before 21 January 2015 by 2:00 pm)

## Rare Books on Coins of India



- 1 **Catalogue of the Coins in the Prince of Wales Museum of Western India, Bombay, The Sultanate of Gujarat** authored by C. R. Singhal, and edited by G. V. Acharya. The catalogue was published for the Trustees of the Prince of Wales Museum of Western India and printed at British India Press, Bombay in 1935.
- 170 x 250 mm, this is an earliest catalogue of coins of Gujarat Sultanate in hardbound volume with 154 Pages and 11 Plates.

Estimate: ₹ 2,000-3,000



- 2 **Western Kshatrapa Coins in the Andhra Pradesh Government Museum, Hyderabad**, authored by Dr. H. V. Trivedi. It is a publication of the Andhra Pradesh Government Museum Series with the General Editor Md. Abdul Waheed Khan. It was published from Hyderabad in 1964.
- 225 x 280 mm, softbound with lose cover, 52 pages and 2 Plates.

Estimate: ₹ 1,500-2,500

## Rare Books on History & Heritage of India



- 3 **1794 Book: Robertson's India- An Historical Disquisition Concerning the Knowledge Which the Ancients Had of India And the Progress of Trade with that Country Prior to the Discovery of the Passage to it by the Cape of Good Hope** authored by William Robertson (1721–93), Principal of the University of Edinburgh and historiographer to His Majesty for Scotland. He published this work first in 1791. This is the second edition with the Author's last corrections and Additions, published by A. Strahan and T. Cadell and E. Balfour, at Edinburg in 1794.

The book also contains Observations on the Civil Policy- the Laws and Judicial Proceedings, the Arts, the Sciences, and Religious Institutions of the Indians.

140 x 215 mm, Hardbound, 441 pages with Index at the back. In nearly Excellent Condition for the oldest printed book in this auction.

Estimate: ₹ 7,000-9,000



- 4 **Indian Epigraphy and South India Scripts** authored by C. Sivaramamurti. Bulletin of the Madras Government Museum, Edited by the Superintendent. It is one of the New Series issues – General Section Vol. III, No. 4, 1952. Printed by the Director of Stationary and Printing, Madras on behalf of the Government of Madras.
- 210 x 295 mm, softbound, 280 pages and 12 Plates.

Estimate: ₹ 2,000-3,500



- 5 Hindu Mythology, A very rare book entitled "Hindu Mythology - Vedic and Puranic" authored by W. J. Wilkins, Late of the London Missionary Society, Calcutta & Author of Modern Hinduism. This is the second edition of the illustrated book. The book was published by Thacker, Spink & Co. London: W. Thaker & Co., 2, Creed Lane, E. C., printed by William Clowes & Sons, London in 1882.

This highly decorated book with line sketches of Indian Gods and Goddess comprise of 3 Parts: The Vedic Deities, The Puranic Deities, and The Inferior Deities. The book has as many as 65 line works of deities, trees and temples. 130 x 190 mm, hardbound with some loose pages, 500+32 pages.

Estimate: ₹ 3,000-4,000



- 6 The World's Great Classics - Oriental Literature Volume III: Oriental Literature: Volume-III in series: *The Literature of India* (The World's Great Classics) authored by Epiphanius Wilson with critical and Biographical sketches. The book includes the acts of the famous classics of India like the Punch-Tantra, Shakoontala, Nala Damayanti, the Ramayana, poems by Toru Dutt, in very poetic and drama form with a few illustrations of the Taj Mahal, Miracle of the Elephant, a Page of Hindostanee, and a photogravure of Lord Curzon. The critical and biographical illustrations are by Epiphanius Wilson, A. M. The Hardbound is designed with golden colour on the profile with the title. This revised Edition was published by the Colonial Press at New York in 1900.


155 x 240 mm, hardbound, 467 pages.

Estimate: ₹ 5,000-7,000




- 7 La Domenica Del Corriere, weekly papers dated 31<sup>st</sup> August and 21<sup>st</sup> September, 1947: It features the painted photo showing the representative of India and Pakistan holding their respective flags after announcement of the partition of the both the countries. At the bottom of it is written in Italian "The independent India. After long years of struggle India got autonomy: divided into two states, the 'Hindustan (mostly Hindu) and Pakistan (Muslim), and it became a free part of the British Community. In London, the representatives of the two new Member annuciano the historical event, presenting their flag: that of 'Hindustan, yellow and white bond sees, that of Pakistan, white bond and green". Good condition. 2 lots

Estimate: ₹ 3,000-5,000



- 8 Time Magazine featuring Subhash Chandra Bose: An issue of the Time Magazine featuring the Portrait photo of Subhas Chandra Bose with a Garland and the heading reading, "India's Subhas Chandra Bose", and his Quote at the bottom reading "Britain has ruined India economically, politically, culturally and spiritually". The magazine is Nummer 10, Volume XXXI, and dated March 7, 1938. Very good condition.


Estimate: ₹ 3,000-4,000



- 9 *Les Civilisation de l'Inde* authored by Dr. Le Bon (1841-1931): Book based on Indian Civilization in a single volume The book was published in Paris, Librairie De Firmin-Didot ETC, in 1887. Original burgundy hardback with ornate binding with gilded coat of Arms of Paris on cover and spine. Edges are also gilded.

290 x 200 x 60 mm, 743 pages, illustrated with 7 Chromolithographs, 2 maps and 350 engavings and photogravures. Excellent condition.

Estimate: ₹ 12,000-15,000



- 10 *Kashmir* Described by Sir Francis Younghusband and Painted by Major E. Molyneux. The Book entitled "Kashmir described by Sir Francis Younghusband and painted by Major E. Molyneux". It was published by Adam and Charles Black, London in 1911 (second Edition). The contents of the book is dedicated to His Highness Major General Maharaja Sri Pratap Singh, the Maharaja of Jammu and Kashmir. The book talks about the scenery, seasons and its people to name few of Kashmir during his travel. A total of illustration and map is included in the book.

225 x 165 mm, Hardbound with 274 pages excluding index, 70 illustrations of colourful paintings and 1 sketch map of Kashmir.

Estimate: ₹ 4,000-6,000

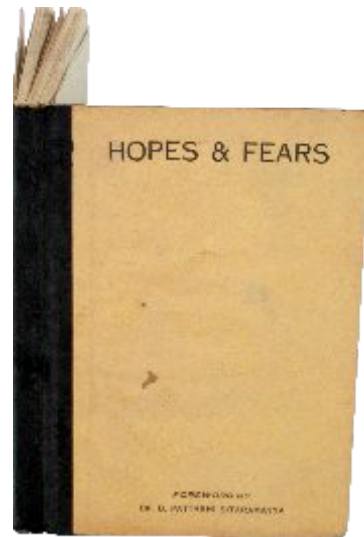


- 11 *The Old Forest Ranger or Wild Sports of India on the Neilgherry Hills in the Jungles and the Plains*, authored by Captain Campbell Walter (1807-1858). The book was published in London by Jeremiah How, 2<sup>nd</sup> Edition, in the year 1845. Printed by A. Spottiswoode. Original hardbound with ornate binding with gilded flowering motifs on spine and colourful edges.

It is a book based in India in the Nilgiri hills. The book has 8 engraved illustrations.

215 x 160 mm, Single volume with 332 pages.

Estimate: ₹ 12,000-15,000



- 12 *Hopes and Fears - When, Where and What about Cabinet Delegation's work in India*, authored by A Noted Journalist (who met and talked to Delegation Members and Indian party Leaders), 1946.

This is an account of visits by British Delegates and committees in India recorded by anonymous author and forwarded by Dr. B. Pattabhi Sitaramayya. Published by the Dhara Publications, Delhi for the Banking Experts, Delhi.


180 x 120 mm, hardbound, 96 pages.

From the former collection of Bhupatrai M. Buch, the Diwan of Limbdi State

Estimate: ₹ 2,500-3,000



## Rare Books on the Great Marathas



- 14 Chromolithograph of Maratha King, Sri Bajirao Sahib Peshwa Senior. He is shown riding on horseback and holding a sword to right in the battlefield. The warrior's image is captioned at top, and reads in Marathi, "**Shri Thorle Bajirao Saheb Peshwe**", and at bottom "*Janma Sake 1621, Mrutyu 13<sup>th</sup> Vaishakh Shukla, Sake 1662*".

Published by the Bharat Itihas Sanshodhak Mandal Chitramala Number 4, Pune. Researched by R.P.N. Patwardhan, from the collection of Shri Bhausaheb Jadhav of Vagholi. Printed by Poona Litho Works at 73 Budhwarpath, Poona.


215 x 310 mm, Excellent condition.

Estimate: ₹ 500-1,000

- 13 Poona's Great Days describing the Palace of the Peshwas when they were paramount in India, the British Embassy and its Residents, the battle of Kirkee and Koregaon, after which the last British Resident became the first Commissioner to the administer the Peshwa's territories on behalf of the Honourable the East India Company, authored by Michael Barrigton. The book was published at the Sign of the crown and Golden Steamer, at Poona in 1944. 165 x 210 mm, rebound, hardbound, 49 pages with 2 colour Maps of India; one Genealogical Table of the Peshwas from 1720 to 1818; one Map of the Plan of the Action of Ganesh Khind or Kirkee, Fought on the 5<sup>th</sup> November 1817 by a Deachment Commanded by Lt. Col. Burr. And the Army of the Peishwa: Bajee Rao; and also a map of the Plan of the Defence of Koregaon on the 1<sup>st</sup> of January 1818, by a Detachment Commanded by Captain Staunton, In presence of the Army of the Peshwa. With a numbe of historical photographs like portrait of Charles Malet, his handing over the treaty at the Poona Durbar, Poona in 1800 with the view up the Mootha River from the British Residence, and others.

The book also includes important chapters like Shanwar Wada- Describing the fortified Palace in Poona City from which the Peshwa swayed the destiny of India in the 18<sup>th</sup> century; The British Residency known as the Sangam; Uruli – the Experiences of Cornets Hunter and Morrison in the unsettled conditions of 1817; the Battle of Ganeshkhind or Kirkee; New Year's Day 1818; and Cornets Hunter and Morrison – sequel to the Uruli fight.

Estimate: ₹ 4,000-6,000




- 15 Gujarati book entiled Peshawai ni Pardino Prastav (Lalan the Beragan), the legend of Panipat Battle. Originally written in English by Mirza Murad Ali Beg, and translated in Gujarati by Ishwardas Icharam. Published by Gujarati Printing Press, Bombay, 1908.

210 x 125 mm, hardbound, 252 pages.

From the former collection of Bhupatrai M. Buch, the Diwan of Limbdi State

Estimate: ₹ 1,500-2,000

## Rare Books on Princely States of India




- 16 King George V, *The Prince of Wales and the Princes of India* Vol. I, authored by Laxmichand Dossabhai Shah. The book was printed by The Kathiawar Printing Works, Rajkot, India; People's Edition, 1923.

The book described about life of His highness Prince of Wales, the then Emperor George V.

215x 265 mm, rebound, 360 pages, with 266 photographs of the British Emperor, Indian Maharajas and Prince and Princes, including high ranking officers, Majistrates, and other Princely States Officials.

Estimate: ₹ 10,000-15,000

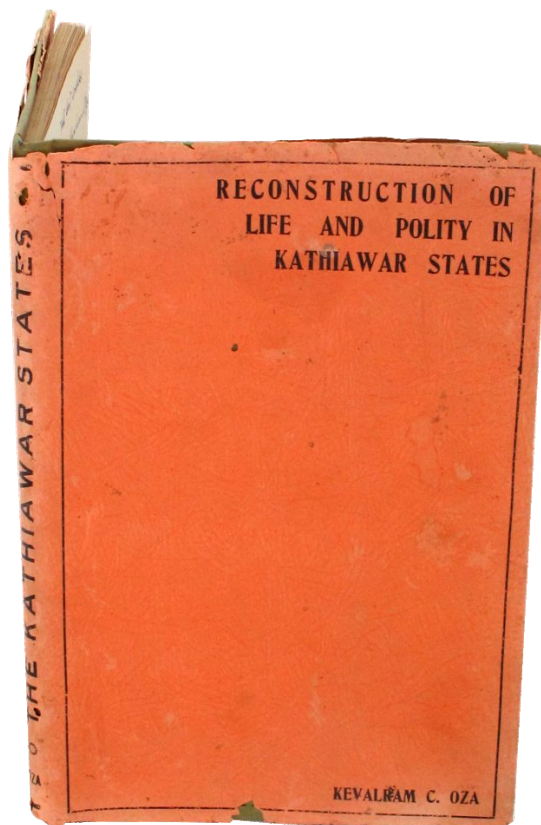


- 17 The Biography of Colonel His Highness Shri Sir Ranjitsinhji Vibhadi, Maharaja Jam Sahib of Nawanagar, G.B.E., G.C.S.I.; authored by Roland Wild with a forward by His Highness Maharaja Jam Sri Digvijaysinhi of Nawanagar. Published by Rich and Cowan Limited, made and printed in Great Britain by Hareli, Watson and Viney Ltd., London and Aylesbury for Messrs. Rich & Cowan Ltd. in 1934.

The book is dedicated to the famous Ruler-Cricketer of India, Jam Ranjitsinghji, whose name has been named to the famous Ranji Trophy of India. The beautiful book covers the biography of the Jam Bapu right from 1879-1888 Lion that Conquers, to 1933 April 2. The book has 33 photographs, including extra-ordinary diamond sets and other jewellery of the Ruler. 210 x 260 mm, hardbound, 329 pages, with gold foil printing on the cover with the Coat of Arms of the Nawanagar State.

This was a Limited Edition Book which says inside the front cover, "This Edition is limited to 230 signed and numbered copies of which this is Number 135" and signed by the Author as Roland F. Wild. Excellent condition, A Great Rarity not only for numismatists and history lovers but also for the Cricket-crazy nation like India.

Estimate: ₹ 20,000-35,000



- 18 Reconstruction of Life and Polity in Kathiawar States, authored by Kevalram C. Oza, 1946. Published by the author and printed at Shingala Printing Press, Rajkot, 1946.

The book is a historical retrospect of Kathiawar state right from 307 BC to AD 1807, and talks about life and rule of British powers from AD 1807 to 1945. Various aspects of polity, society, economy and administration of Kathiawar state are given. Autographed by the author.

225 x 150 mm, hardbound, 95 pages.

From the former collection of Bhupatrai M. Buch, the Diwan of Limbdi State

Estimate: ₹ 3,000-3,500



19 India and Its Native Princes: A Hardbound book entitled *India and Its Princes: Travels in Central India and in the Presidencies of Bombay and Bengal*. The book was written by Louis Rousselet and carefully revised and edited by Lieut.-Col. Buckle. This is the New edition with Numerous illustration and Maps. Published by Bickers & Son, Leicester Square, London 1882. With beautifully decorated with black & red and Gilt in front and profile.

The travelogue narrates the life and time of Indian Princely States in the last quarter of the 19<sup>th</sup> century. It includes 59 chapters on Bombay, Salsette, Konkan & Ghats, Deccan, baroda, Gujarat, Country of Bheels, Udaipur, Mewar, Ajmer, Kishangarh, Jaipur, Ambar, Sambher, Alwar, Agra, Bharatpur, Fatehpur, Dholpur, Gwalior, Datia, Jhansi, Orchha, Chhaterpur, Panna, Rewa, Baghelkhand, Govindgarh, Gondwana, Bhilsa, Sanchi, Bhopal, Malwa, Delhi, Kotur, Punjab, Himalayas, Awadh, Kanpur, Banaras, Bihar, Bengal and Calcutta. It has 171 steel Engravings of numerous Maharajas of Princely States, monuments, objects, and 1 Map of General Route Map of India.

200 x 280 mm, 619 pages, hardbound with gold lettering on spine and front, and gold gilt on the sides.


Estimate: ₹ 25,000-30,000



20 Jamnagar and Its Ruler: A Hardbound book entitled-*Jamnagar: A Sketch of its Ruler and its Administration*, authored by Naoroji M. Dumasia, with a Preface By Dr. L. F. Rushbrook-Williams. The book was published by the author and printed by W.H. Smith at the Times Press, Bombay in 1927. The book cover is decorated with floral designs. The book also includes the portrait of the British king George V, along with other portraits of the Jamnagar Rulers.

220 x 275 mm, 261 pages, the book deals with the history of the Nawanagar (Jamnagar) State right from the Origin of the Jadejas, the descendants of Krishna and right upto the Future of Indian States. Lose pages, hardbound with fish holes. Very Rare.


Estimate: ₹ 15,000-20,000



21 Rajkumar College in 7 Volumes authored by His Highness Sir Bhavsinghji, Maharaja of Bhavnagar, and entitled, *Forty Years of the Rajkumar College (1870-1910): An Account of the Origin and Progress of the Rajkumar College, Rajkot* in 7 hardbound volumes. The books were abridged from the papers of "The late Chester Macnaghten, MA", the First principal of the college and some other sources. It was compiled by His Highness Sir Bhavsinghji, KCSI, Maharaja of Bhavnagar. Printed by the Lakshmi Art Printing Works, Bombay, in 1911.

260 x 315 mm, hardbound, with gold embossing on cover and on spine.

Estimate: ₹ 15,000-17,000



22 Gujarati book, *Jagatpriya Jethava Naredra na Raupya Mahotsav Prasange Kavya-Uphar*, authored by Shankardan Jethibhai, State Poet, Limbdi State, 1945. Published by the author-poet, from Limbdi in Gujarat.

The booklet is a Dedication of Poems to Maharaja Natwarsimhji of Porbandar on the occasion of Silver Jubilee of the Rana of Porbandar.

170 x 105 mm, hardbound, 128 pages.

From the former collection of Bhupatrai M. Buch, the Diwan of Limbdi State

Estimate: ₹ 1,500-2,500



- 23 Proceedings of the Meetings of the Chamber of the Princess (Narendra Mandal), Held at New Delhi on the 16<sup>th</sup> March 1931 and following days; March 1931: A beautifully decorated hardbound cover book of the "Proceedings of the Meetings of the Chamber of the Princess (Narendra Mandal)" dated 1931. The book also included a forwarding note from the Secretary of the Chambers of Princes, Foreign and Political Department, New Delhi dated 1-2-1932.

165 x 250 mm, 76+ pages.

Estimate: ₹ 2,000-3,000



- 24 Thakore Sahib Shri Sir Daulat Singh of Limbdi, Kathiawar, a Biography by Elizabeth Sharpe, with a Foreword by Rabindranath Tagore, 1931. Published by John Murray, from London, 1<sup>st</sup> edition, 1931.

This is a biography of Shri Daulat Singh, independent ruler of Limbdi (Kathiawar) - a small western Indian State in pre-independence period. Author has given short history of the kingdom, accession of throne by Shri Daulat Singhji and detailed account of his life till ripe old age. Few photographs of royalties of Limbdi are provided.

190 x 130 mm, hardbound, 188 pages, 8 illustrations.

From the former collection of Bhupatrai M. Buch, the Diwan of Limbdi State

Estimate: ₹ 2,000-3,000



- 25 *Statistical Account of Junagadh Being the Junagadh Contribution to the Kathiawar portion of the Bombay Gazetteer*, authored by Colonel J. W. Watson, the President Rajasthanik Court, Kathiawar. The book was printed at the Bombay Gazette Steam Press, Rampart Row, Bombay in 1884. The book includes the map of the Junagadh State dated 1879, and a colour portrait of the His Highness Nowab of Junagadh.

The book deals with various topics of Junagadh State like Description, Products and Population; Trade; History; Details of Administration; Towns and Places of Interest; and a General Statement Showing the Import and Export of Goods in the Samvat Years 1906, 1926 and 1933 (1849-50, 1869-70 and 1876-77 AD).

165 x 255 mm, 160 pages, Beautiful gold printed covers, hardbound, some pages are lose and glued together, and first few pages are soiled. Very Rare.

Estimate: ₹ 4,000-6,000




- 26 *Statistical Account of Junagadh Being the Junagadh Contribution to the Kathiawar portion of the Bombay Gazetteer*, authored by Colonel J. W. Watson, the President Rajasthanik Court, Kathiawar. The book was printed at the Bombay Gazette Steam Press, Rampart Row, Bombay in 1884. The book includes a colour portrait of the His Highness Nowab of Junagadh, but without the Map.

The book deals with various topics of Junagadh State like Description, Products and Population; Trade; History; Details of Administration; Towns and Places of Interest; and a General Statement Showing the Import and Export of Goods in the Samvat Years 1906, 1926 and 1933 (1849-50, 1869-70 and 1876-77 AD).

165 x 255 mm, 160 pages, Beautiful gold printed covers, hardbound, some pages are lose and glued together, and first few pages are soiled. Very Rare.

Estimate: ₹ 3,000-5,000



- 27 **Travel Pictures: The Record of European Tour** authored by Bhawani Singh (Raj Rana Bahadur of Jhalawar), 1912 (1<sup>st</sup> Edition). It is a well illustrated record of Aucthor's trvel from India to Europe and back agin in 1904. Large sections in Engand, Scotland, Spain and Italy. The tour also included Egypt on the return journey. Published by Longmans, Green & Co., London. Being buckram binding with gilt lettering to spine and front board. Clean text with no fixing.

230 x 155 mm, Hardbound with 287 pages and 97 illustrations. Over all Good condition.

Estimate: ₹ 8,000-10,000




- 28 **The Splendour that was 'Ind: A wonderful green** Hardbound book entitled "The Splendour that was 'Ind" – A survey of Indian Culture and Civilisation (from the earliest times to the Death of the Emperor Aurangzeb), authored by K. T. Shah, Forward by The Marquess of Zetland, Formerly Earl of Ronaldshay. The book has 11 illustrations in colour, 329 Half-tone illustration and 5 Maps.

225 x 290 mm, hardbound, 236+ pages, published by D.B. Taraporevala Sons & Co, Bombay in 1930.


Ex-Mahadeo Shastri Congress Library, Bombay 400004.

Estimate: ₹ 8,000-9,000




- 29 **Indian Miniature Painting** authored by Maurice Diamond: A book about few piece of miniature painting in continue with the "The UFFICI Series in Full Colour". The cover shows the portrait of Shah Jahan on Horseback while the inside book includes information about 16 other miniature paintings of India. Published by D.B. Taraporevala Sons & Co. Ltd, Bombay and printed in Italy. Lose binding.

Estimate: ₹ 2,000-4,000



- 30 **Bundi Painting** by Parmod Chandra. The book is the 5<sup>th</sup> book of the Publication Series "Indian Art" published by Lalit Kala Academy. The book is beautifully illustrated by the blocks of miniature painting of Bundi. The cover also depicts a copy of Bundi Miniature painting. It is published by the Lalit Kala Academy, New Delhi in 1959. Somewhat lose binding.

Estimate: ₹ 2,000-4,000



## Rare Books on British India



- 31 **The Hind Rajasthan:** A very Rare book titled “The Hind Rajasthan Or the Annals of the Native States of India. The book was compiled by Markand Nandshankar Mehta and Manu Nandshankar Mehta. The publisher is Amritlal G. Shah Bapawala of Bhadarwa (Rewa Kantha). It was printed at the Ahmedabad Times Press, and the Baroda Nutan Vilas Printing Press Co. Ltd., and the Lakshmi Vilas Press in 1896.

165 x 245 mm, 916+343+72 = 1331+ Pages, Hardbound.

At the beginning of the book it includes a portrait of Sri Pratapsinghji Rajasaheb of Bansda state in 1896. The book is divided into 3 Parts: Part I – States Entitled to a Salute of 21 Guns; Part II – Minor States, Chiefdoms and Jagirs; and Part III – Zamindars, Talukdars and Other Nobles.

The book gives complete historical outline, genealogy, and social details of more than 104 Princely States of India like Hyderabad, Mysore, Baroda, Kashmir, Gwalior, Indore, Mewad, Travancore, Jaipur, Bhopal, Kolhapur, Marwad, Rewa, Bahawalpur, Bharatpur, Bikaner, Bundi, Cochin, Karauli, Kota, Kutch, Patiala, Kishangarh, Tonk, Orchha, Alwar, Dewas, Dhar, Dholpur, Dungarpur, Datia, Idar, Jaisalmer, Jhalawad, Khairpur, Pratapgarh, Sirohi, Sikkim, Bhavnagar, Dhrangadhra, Junagadh, Nawanagar, Rampur, Banaras, Jaora, Cooch Behar, Ratlam, Tipperah, Jhind, Nabha, Panna, Ajaigarh, Banswara, Baoni, Bijawar, Cambay, Chamba, Charkhari, Chhatarpur, Faridkot, Gondal, Jhabua, Kahlur, Kapurthala, Mandi, Manipur, Morbi, Narsingharh, Palanpur, Porbandar, Pudukota, Radhanpur, Rajgarh, Rajpipla, Sailana, Samthar, Sirmur, Sitamau, Suket, Garhwal, Maler Kotla, Ali Rajpur, Balasinor, Baria, Barwani, Chhota Udaipur, Lunawada, Nagode, Samwantwadi, Sunth, Bansda, Baraundha, Dharapmpur, Dhrol, Janjira, Karond, Khilchipur, Limbdi, Maihar, Palitana, Rajkot, Sachin, Wadhwan, Wankaner.

Estimate: ₹ 10,000-15,000

- 32 **The Delhi Durbar Book: Historical Records of the Imperial Visit to India 1911:** Compiled from the Official Records under the Orders of the Viceroy and Governor-General of India. It was published for the Government of India by John Murray, Albemarle Street, London W. 1914; printed by Hazell, Watson and Viney Ltd., London and Aylesbury.

The book includes various images portraits and illustrations including the portrait of “Their Imperial Majesty The King Emperor and Queen Empress”.

220 x 280 mm, hardbound, 457 pages. Profusely illustrated with 9 Colour Photographs; 2 Photogravures; and 255 Black and White illustrations of rulers and monuments; as many as 52 Illuminated Head and Tail Pieces, and 4 Plans (Maps) including a colour map of the Coronation Durbar Delhi 1911.


Estimate: ₹ 20,000-25,000

- 33 ***The Land of the Veda: Being Personal Reminiscences of India Its Temples, Castes, Thugs, and Fakirs; Its Religions, Mythology, Principal Monuments, Palaces and Maisoleums, Together with the Incidents of the Great Sepoy Rebellion and its Results to Christianity and Civilization***, authored by Rev. William, Butler, D. D. The book has 1 map, and 42 illustrations. Published by Phillips & Hunt from New York in 1871.

This is the narrative of an American missionary who travelled in India during the years 1857 and 1858. The book give a vast array of personal observation and notices on various aspects of India; among the events and people notices, the reader will find chapters describing its popular history, people and castes, the thugs, the mendicants, the religion and mythology, further, there are notices of temples, monuments, mausoleums, palaces; also included are amusing anecdotes about the daily life and customs of the people, the religious festivals, idol worship etc. There is also a narrative of the Mutiny of 1857, which the author bided in Nanital, and received first-hand accounts of various events during the course of the Mutiny. As the author was a missionary, there is a distinct touch of missionary favour, and numerous tables that illustrate the current state of the Christian missions in India.

175 x 245 mm, hardbound with gold gilded on front and spine, 557 pages.

Estimate: ₹ 7000-9,000



- 34 ***The History of Indian Mutiny.*** The book entitled *History of the Indian Mutiny Giving a detailed Account of Sepoy Insurrection in India and a concise History of the Great Military Events which have tended to Consolidate British Empire in Hindostan* (Vol. II), authored by Charles Ball. It was published and printed by the London Printing & Publishing Co., London & New York, 1<sup>st</sup> edition in 1860. It is Illustrated with battle scenes, views of Places, Portraits and Maps, beautifully engraved on steel.

280 x 190 mm, 664 pages, Illustrated with 32 steel engraving, 2 hand coloured maps (only second volume of the two volumes). The book is in nice half leather half cloth binding with Title in gilt on spine and edges with colourful design.

Estimate: ₹ 6,000-8,000




- 35 The Book "Queen Victoria" authored by Richard R. Holmes (the Librarian to the Queen), published by the Royal Authority, by the Cetury Co., London in 1897. This is the 1<sup>st</sup> Edition, set up and printed in London by J.S. VIRTUE and CO, with plates printed and engraved by Boussard, Valadon & CO., in Paris, France.

This book is an excellent Biography of Queen Victoria written by Richrd R. Holmes who was librarian to the Queen. The book gives details of life and rule of Queen Victoria like Ancestry, Birth & Parentage, the Queen's Early years (1819-1837), Accession & Coronation (1837-1838), Engagement & Marriage (1839-1840),

married life (1840-1852, 1853-1861), Later Years (1861-1897). It includes 40 Beautiful photo reproductions of miniatures of Royal family, objects and artwork, each captioned in red ink on tissue overlay. Rebacked, Partial Crimson Moroccan ¾ leather cover swith gilt-stamped title on spine combined with marbleized paper in shades of turquoise, white, and gilt.

260 x 330 mm, 195+ Pages, with as many as 41 beautiful illustrations the Queen, sites, objects, and artwork, each captioned in red ink on a tissue overlay. Interior is tight and in Excellent condition.

Estimate: ₹ 20,000-22,000



- 36 ***A History of the British Empire in India and the East,*** authored by by Dr. E.H. Nolan. The Illustrated History Of The British Empire In India And The East, From The Earliest Times To The Suppression Of The Sepoy Mutiny in 1859, 7 of 8 Volumes authored by Edward Henry Nolan, London, 1858-1859. Published by James S. Virtue from New York in 1859.

The book is wonderfully illustrated with 45 Steel Engravings and 1 Map. All the 8 volumes are bound in 2 separate volumes.

The 2 volumes are in a very good condition in hardbound cover. The first volumes has illustrated portrait of Major General Sir Henry Havelock, K.C.B. and a steel engraving entitled "Sir Sir **David Baird Discovering the Body of Tippoo Saib**" in the beginning page. While the second volume features thesteel engraving portrait of Right Hon. Viscount Canning and a steel engraving print titled "**Temple of Juggernaut** (Jagannath)" at the beginning. The books were published in London.

180 x 265 mm, total 804+774 pages in both the volumes, rebound. Complete set as against the next lot of this auction.

Estimate: ₹ 20,000-25,000



- 37 ***A History of the British Empire in India and the East***, authored by Dr. E.H. Nolan. The Illustrated History Of The British Empire In India And The East, From The Earliest Times To The Suppression Of The Sepoy Mutiny in 1859, 7 of 8 Volumes authored by Edward Henry Nolan, London, 1858-1859. Published by James S. Virtue from New York in 1859.

The book is wonderfully illustrated with 45 Steel Engravings and 1 Map. All the 7 volumes (vol. 2 to 8) are in a very good condition in hardbound original cover.

180 x 265 mm, total 804+774 pages on all the 8 volumes. Contents and inner cover page at the end of vol. 8.

Estimate: ₹ 15,000-18,000



- 38 ***De Paris A Benaras et Kandy*** (Travels from Paris to Varanasi), authored by A. Mignon: The book written in French by A. Mignon is recognised as the traveller account during the British period in India about different cities. The title of the book itself mention as "from Paris to Varanasi". The author travelled from Paris to Port Said, Aden, Colombo, Tanjore, Madras, Hyderabad, Elephanta, Bombay, Ahmedabad, Jaipur, Amber, Delhi, Agra, Lucknow, Benaras, Calcutta, and Kandy. These are the accounts of his travels to all these places with their history, architecture and line drawings of rulers, and monuments.

The book includes beautiful illustration by Albert Besse. The title of the book is written on the profile with golden colour of the hardbound book. It was published in 1911 in Paris. 180 x 250 mm, 422 pages, Very good condition.

Estimate: 4,000-5,000



- 39 ***The Illustrated London News*** dated 1937, 1943 and 1947 (3 issues):

a) The Illustrated London News - ***Coronation Ceremony Number May 15, 1937***. The front cover illustration is Portrait of His Majesty King George VI taken from the Potrait by St. Helier Lander R.O.I.


b) The Illustrated London News – ***Christmas Number 1947***, November 20, 1947: The front cover illustration is two Yachts in a Calm by William Van De Velde.

c) The Illustrated London News - ***Royal Wedding***, Number November 29, 1947.

d) The Illustrated London News – August 16, 1947.

With lose binding. 4 lots

Estimate: ₹ 4,000-6,000



- 40 ***L'Inde Pittoresque*** authored by Louis Enault, illustrations by Rouague et Outwaith. Published by Morizot, Libraire- Editeur, at Paris in 1861.

Book based on Travel of India in a single volume with 24 hand coloured engraving illustrations. Rebound in leather hardback with ornate binding with gilded spine and edges.

255 x 180 mm, rebound, 77 engravings.

Estimate: ₹ 20,000-25,000





- 41 ***History of British India with Continuation comprising the Afghan War - the Conquest of the Sindh and Gwalior, War in the Punjab, etc.*** Authoured by Hugh Murray The book also includes engraved prints illustrations. The book is the 5<sup>th</sup> Edition and was published by Thomas Nelson, Paternoster Row at London in 1851.

135 x 190 mm, 748 pages, Hardbound book in red cover with gilt letters on the profile, with dozens of line work illustrations.

The interesting Quotation on the inner cover page reads: ***“Is India Free? And does she wear the plumed And jeweled turban with a smile of peace, Or do we grind her still”*** – The Task.

Estimate: ₹ 5,000-7,000



- 42 ***History of British India Continued to the Close of the Year 1854***, authored by Hugh Murray. This is an another edition of the History of British India by the author Hugh Murray. Published by T. Nelson and Sons, London: Edinburg and New Work in 1855.

The book also includes pictorial illustration. It also includes a political Map of Hindostan in 1854.


135 x 195 mm, hardbound in a green cover decorated with beautiful gilt designs with golden colour on the profile and front/back cover. 723 pages. Excellent condition.

Estimate: ₹ 5,000-7,000



- 43 An issue of Commonwealth Today, the Coronation Souvenir Number: An issue of Commonwealth Today, Number 22. The front cover is features Her Majesty Queen Elizabeth II photograph in the throne room at Buckingham Palace after her coronation. The profusely illustrated magazine highlights various photographs of the Queen alongwith other VIPs who attended the Coronation Ceremony. 240 x 340 mm, softbound, 28 pages, published by the Central Office of Information, London, printed by Samuel Stephen Ltd., London, 1953.

Estimate: ₹ 1,000-2,000



- 44 ***India in 1858 – A summary of the Existing Administration, Political, Fiscal and Judicial of British India Together with the Laws and Public Documents Relating thereto, from the Earliest to the Present time – By Arthur Mills M. P.*** The book includes a Revenue map. This book is the second edition being published in 1858 at London by John Murray.

Among other historical information of British India in 1858, the book has important chapters and an appendix on Adminstration of Native States with a List of treaties; and also a Draft of Proped Treaty between the East India Company and the King of Awadh , and of Proclamation issued on its non-acceptance.

150 x 230 mm, rebound, hardbund, 304 pages.

Estimate: ₹ 5,000-7,000



- 45 **Martial India** authored by F. Yeats-Brown: The book describes the life and features of the Indian Army in different Frontiers, different Regiments before Independence, like Indian Troops in War, Royal Indian Navy, Indian Air Force, Indian State Forces, Women and Welfare, Allies, Industrial India, Burma Front and Italian Front.

Published by Eyre and Spottiswoode, London in 1945.

140 x 220 mm, 199 pages, 24 Plates and 10 Maps. Red colour cloth bound cover.

Estimate: ₹ 2,000-3,000



- 46 **Representative Men of the Bombay Presidency**, Edited by John Houston. The book represents a collection of Biographical Sketches with portraits of the Princes, Chiefs, Philanthropists, Satesmen and other leading residents of the Bombay Presidency. Beautifully written and with decorated border the book is in a good condition. Hardbound with maroon cover and Thw title of the book written in Golden letters with decoration on both sides. The book was made by Historical Publishing Co., Philadelphia Penna, U. S. America and published by C. B. Burrows during 1897.

The book highlights with portraits of famous Royal personalities like Sayaji Rai III of Baroda, Shahu Chhatrapati of Kolhapur, Khengarji III of Kutch, including kings of Bhavnagar, Junagadh, Gondal, Limbdi, Wadhwan, Palitana, Lathi, Vadia, Kagal Senior, Kagal Junior, Jamkhandi, Ichalkaranji, Talpur, and many great personalities of Bombay Presidency like Jamsetji Jeejeebhoy, Cowasjee Jehangir, Mangaldas Natubhai, Moolji Jetha, Morarji Gokuldas, Premchand Roychand, and others.

350 x 290 mm, 144+ pages, harbound with loose pages and retouched spine.

Estimate: 12,000-15,000



- 47 Chromolithograph of Queen Victoria dated 1837. The Chromolithograph of Queen Victoria depicts young Queen holding a Royal Scepter and enthroned with robes. The caption reads at the bottom, The Queen in 1837, Plate I.

295 x 340 mm, in immaculate condition.


Estimate: ₹ 2,000-3,000



- 48 Chromolithograph of Queen Victoria dated 1887. The Chromolithograph of Queen Victoria depicts aged Queen holding a paper fan in her right hand the left resting on a wooden table with a box. The caption reads at the bottom, The Queen in 1837, Plate VII.

295 x 340 mm, in immaculate condition.

Estimate: ₹ 2,000-3,000



- 49 Indian Administration to the Dawn of Responsible Government, authored by B. K. Thakore, 1926. Published by D.B. Taraporewala Sons & Co., Bombay. Revised edition.

The book gives overview of the Indian administration and its changing nature from times of East India Company till formation of Diarchal government, 1926. It gives details about various administrative reforms, financial schemes and their critical analysis by author. Hardbound book in good condition.

190 x 125 mm, hardbound, 498 pages excluding the references.

From the former collection of Bhupatrai M. Buch, the Diwan of Limbdi State

Estimate: ₹ 2,000-3,000




- 50 The Cabinet Mission in India, authored by Anil Chandra Banerjee and Dakshina Ranjan Bose, 1946. Published by A. Mukherjee & Co., Calcutta.

The book is collection of all published documents related to work done by cabinet mission in India in 1946. It includes official statements by Congress, Muslim League and great leaders like Gandhi, Nehru, Jinnah on different political propagandas of British government between February 1945 to July 1946.

195 x 145 mm, hardbound, 387 pages.

From the former collection of Bhupatrai M. Buch, the Diwan of Limbdi State

Estimate: ₹ 2,000-3,000



- 51 The Army in India and its Evolution, 1924. A hardbound book entitles "The army in India and its Evolution" including the account of the establishment of the Royal Air force in India in 1924". The book was Published by Superintendent Government Printing, India, Calcutta, 1924.

The cover of the book is green and blue with a beautiful decorative piece on the front.

260 x 165 mm, hardbound, 254 pages

From the former collection of Bhupatrai M. Buch, the Diwan of Limbdi State

Estimate: ₹ 2,000-3,000



- 52 A Treaty Between India and the United Kingdom authored by Sir Syed Sultan Ahmed, 1944. Published by Kitabistan, Allahabad for the Indian Institute of International Affairs, New Dlehi. 1<sup>st</sup> edition, 1944.

This book is about future relation between India and Commonwealth countries. Need of defensive measures to be taken for smooth transition of power after framing of constitution and suggests few declaration to be made by Britain to frame constitution.

220 x 135 mm, hardbound, 103 pages.

From the former collection of Bhupatrai M. Buch, the Diwan of Limbdi State

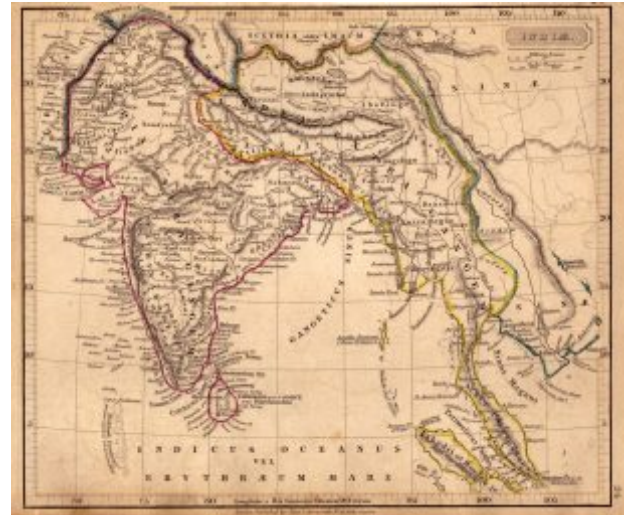
Estimate: ₹ 2,000-2,500

## Rare Maps of British India



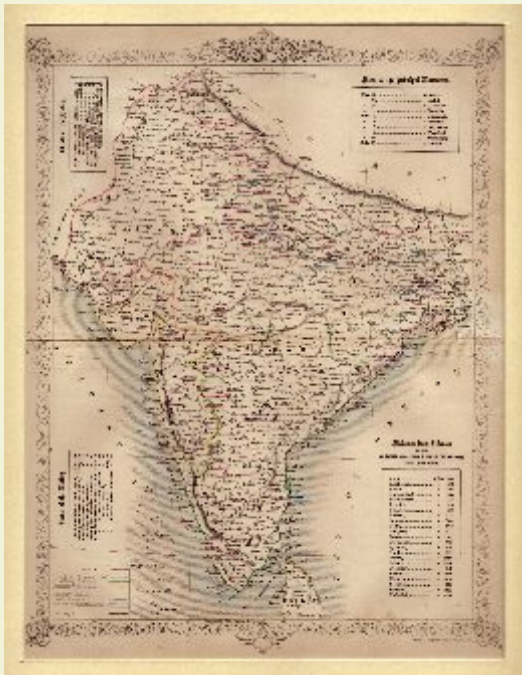
- 53 British Era Map of India and adjoining countries. This is the graph of Indian subcontinent including countries of east like Burma, Siam, Yunan etc. it is beautifully hand colored showing topographic details in different color codes. 195 x 160 mm

Estimate: ₹ 2,000-3,000



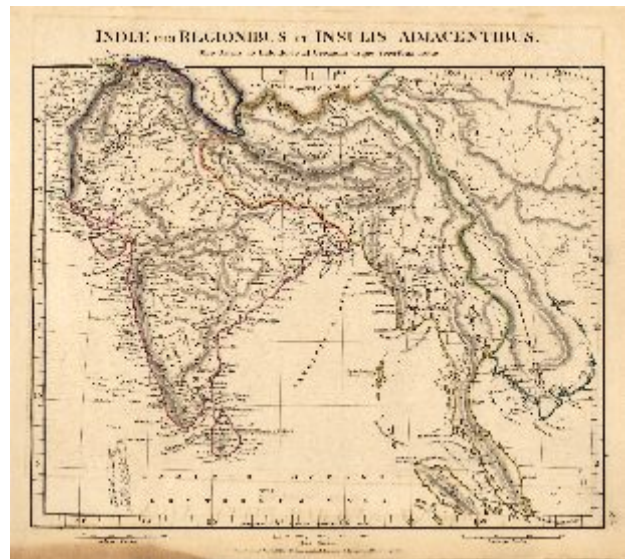
- 55 Map of India entitled Indiae. Map of India and neighbouring countries of south east, published by Sam Arrowsmith, Soho square, London. Cartographed by steel engraving technique and borders demarcated by differential colour scheme. Contour elevations are shown. 27 x 210 mm

Estimate: ₹ 1,500-2,000



- 54 Map of India entitled British India. The map of British India was drawn and engraved by cartographer J. Rankin. It has a beautiful floral border. Outlines of different presidencies are demarcated by different colours. It gives list of places in India where mutinies had taken place, their dates and distance from Calcutta. It also gives dates of principal massacres. Map is cartographed using steel engraving and topographic details are shown using contour lines. 360 x 270 mm

Estimate: ₹ 3,000-4,000



- 56 1828 Map of India and the Adjoining Regions, geological map: A map of India and nearby regions and islands. Published in January 1828 by S. Arrowsmith Hydrographer to His Majesty No 10, Soho square. The outlines of the regions are indicated by the different colours. 340 x 275 mm

Estimate: ₹ 4,000-5,000



57 1849 Map of British East India, entitled OSTINDIEN. Steel engraving map of India and the eastern countries of Asia. Each country is indicated by different coloured drawn with hand coloured. The map was published by “anstalt des bibliographischen instituts zu Hildburghausen” (Institution of bibliographic institute to Hildburghausen). 305 x 24 mm

Estimate: ₹ 2,000-3,000



59 1864 Map of British India, entitled L'Inde- Political map of India and Ceylon – 1864. The map of India and Ceylon, Cartographed by CH. Perigot- F. Tandou, Ch. Barberet by the technique of steel engraving. The Map is drawn for French edition of the work: “Atlas Classique De Geographie Physique Et Political Par-Perigot & Barberet. 340 x 260 mm

Estimate: ₹ 2,000-3,000



58 2 Maps of British Era, Partie de la terre ferme 1719. (2 sheet): Prtie De La Terre Ferme De L' Inde ou L Empire du Mogol 1719: (Part of the land of India or the Empire of Mughal). Maps showing the parts of the country (North and south part) India during the rich empire of the Mughal by Mallet, Allain Manesson, published in Frankfurt in 1719. Its engraved using the copper engraving technique. The Decorative engraved map showing the 1. Northern part of India with the gulf of Bengal and the Neighbouring regions towards Himalaya and 2. The part of central India and Southern part of India and Callan (Ceylon). 200 x 170 mm (each)

Estimate: ₹ 2,000- 4,000



60 1877 Map of British India, entitled – Inde. India, Cylon, Hindustan/Indocina. The map includes whole Hindoustan and surrounding countries to the east. The map is cartographed by the technique of Steel engraving. Different color cods are used for different countries. Political boundaries of different colonial powers are demarcated. 310 x 230 mm

Estimate: ₹ 2,000-3,000

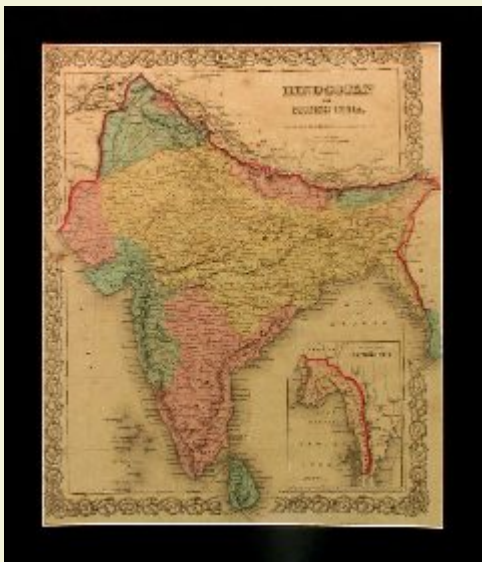
61 1823 Map British India and Ceylon, According to the last treaties, etc. The map of India and Ceylon cartographed by Wilkinson, Hamilton Adams by the technique of steel engraving. The map is drawn at London for the French edition of the Work “Wilkinson, General atlas of Modern Geography of”. 340 x 250 mm

Estimate: ₹ 2,000-3,000



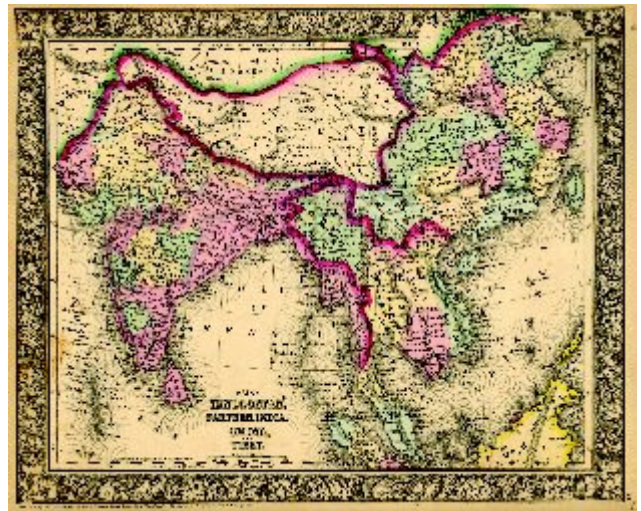
- 62 1862 Map of Hindostan or British India by A. J. Johnson of New York. A very nice example of A. J. Johnson's 1862 map of India and Southeast Asia. The map overall covers the mouths of the Indus River eastward to include all of India, Burma, Siam (Thailand), Laos, Cambodia, Malayasia (Malacca) and Vietnam (Tonquin and Chochin). The map also includes some parts of Nepal, China, Bhutan, Sumatra and Ceylon (Sri Lanka). The map shows colour coding to the countries and regions as well as the notation regarding the roadways, cities, towns and river systems. Three inset maps focus on the government house and treasury in Calcutta, Bombay and Madras. The map features the strapwork style border common to Johnson's work from 1860 to 1863. 455 x 360 mm

Estimate: ₹ 4,000-5,000



- 63 Map of Hindoostan or British India by J H Calton & Co., New York. The map was drawn and engraved by J. H. Calton, New Work. In the steel engraving map full colour has been used to differentiate the political boundaries and the various political division of British India. 465 x 390 mm

Estimate: ₹ 3,000-4,000




- 64 1860 Map of Indoostan , Farther India China and Tibet by A. J. Johnson. Map of Hindoostan, further India, China and Tibet. Again a beautiful example a beautiful example of S. A Mitchell Jr.'s 1864 maps of Asia. The map shows the political area of India, China and Tibet and South East Asia, including Burma, Thailand, Cambodia & Vietnam. Also covers the region in considerable detail with the parts of Malaysia, Sumatra & Borneo included. Another feature of the map is the floral border which is the typical of Mitchell maps from the 1960-65 period. The map is prepared by W. Williams for the incursions plate no 80 in the 1864 issue of Mitchell's New General Atlas. Dated and copyrighted "Entered according to the act of congress in the Clerk's Office of District court of the U. S. for the Eastern District of Pennsylvania" 1860. 385 x 310 mm

Estimate: ₹ 4,000-5,000



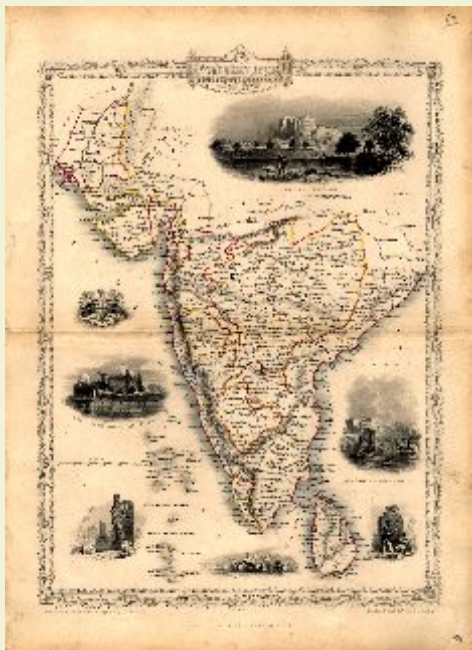
- 65 *Map of South India* by A. K. Johnston. Map of India (southern sheet) by A. K. Johnston, F.R.S. E. showing the Southern Province of India and Hindu Chinese countries or further India. It is an engraved map, the borders being hand coloured. 620 x 490 mm

Estimate: ₹ 4,000-5,000



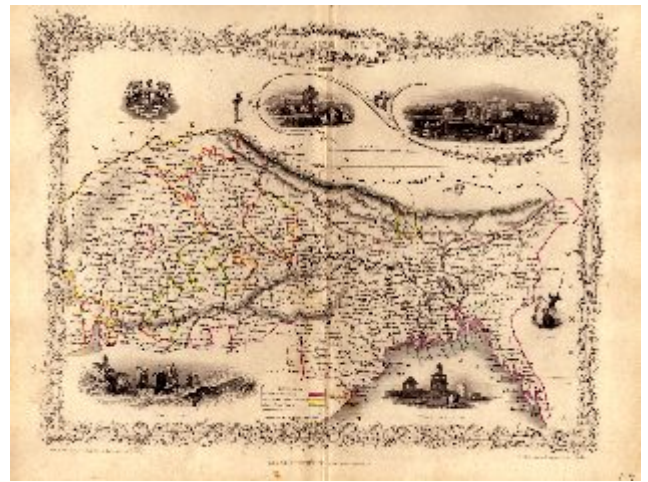
66 **Map of Mogulistan or Indostan:** the Empire of the Great Moghul. Engraved print map titled as Mogulistan or Indostan- The Empire of the Great Mogul showing the areas of the great Mogul Empire by H. Moll Fecit. 310 x 210 mm

Estimate: ₹ 4,000-5,000



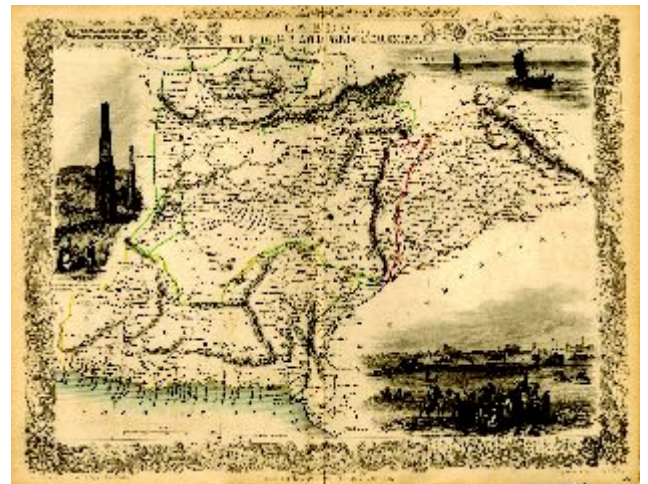
67 **Map of Southern and Western India,** by John Tallis. Map of Southern India, including the British Presidency of Bombay and Madras. The map is drawn and engraved by J. Rapkin. The illustrations on the page are done by A. R. Wray and engravings by J. H. Kernot. The Steel engraving is hand coloured the outline. The map depicts with outlines the British possession areas, states under British Protection and independent states. 370 x 270 mm

Estimate: ₹ 4,000-5,000



68 **Map of Northern India** Including the Presidency of Calcutta, by John Tallis. Map of Northern India in a steel engraving print, including the presidency. The map is drawn and engraved by J. Rapkin, J & F Tallis, London and illustration was done by A. R. Wray. The hand coloured engraving print shows some portions of British possession, states under British in Northern India and Independent states. The Map is in Excellent condition depicting five vignette scene portraying Car of Juggernaut, The British Presedency, Hyderabad, Hindoos, Ruins old Delhi, Tiger Hunt along with the seal of East India Company. 360 x 280 mm

Estimate: ₹ 4,000-5,000



69 **Map of Kabul, entitled Cabool The Punjab and Beloochistan,** by John Tallis. Map of Cabool, The Punjab and Beloochistan in steel engraving. The map was drawn and engraved by J. Rapkin, J & F Tallis, London and New Work. The hand coloured steel engraving print shows British Possessions states under British protection and independent states. The map is in excellent condition, with three vignette scenes depicting Boats of Hindus, Lahore & Sultan Mahmouds minars and fortress, Ghuznef. 350 x 270 mm

Estimate: ₹ 4,000-5,000



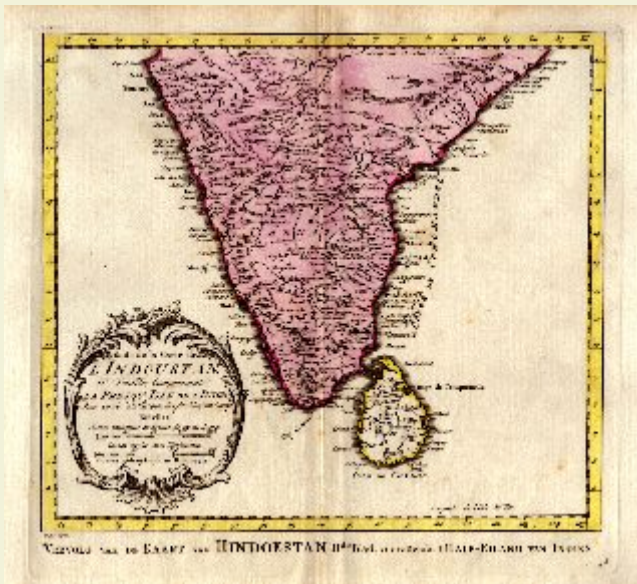
70 Map of Norher India, entitled Carte de L'Indoustan le Feuille. A map of Hidustan depicting the Northern India and the Northwestern Countries Published in Paris, probabaly in 1752. The copper engraving hand coloured map is in a very good condition. Jaques Nicolas Bellin Was the most important French hydrographer of the 18<sup>th</sup> century. 400 x 270 mm

Estimate: ₹ 4,000-5,000



72 Map of India Northern and Southern India (set of 2 maps). Map of India in two parts Northern Inida and Southern India. Two maps joined mounted together map of the upper part of India in Deca compriple of the Ganges between the coast and that of the concan Orixaaavec "the Mogul Empire, the Re Negale of Ahlam, part of those of Ava and Pegu. 370 x 240 mm (each)

Estimate: ₹ 6,000-8,000



71 Map of Southern India entitled, Suite de la Carte de L'indoustan-southern India. This is a small but well detailed map of South India. It is painted in original eye catching hand colour. It includes cities, towns, rivers and basic terrains of the area. It covers area from Bombay in North to Sri Lanka in south. 295 x 260 mm

Estimate: ₹ 4,000-5,000

## Rare Books on Interesting Topics



73 Britains' Fighting Forces, authored by Captain Ellison Hawks. The book gives insight of Britain's fighting forces, their technology, practices and capabilities. Administration, training and machinery of all 3 wings of war, army, navy and air force are illustrated with photographs. It also gives details about changing warfare and spying techniques during times of World War I and II. Published by the Home Library Club, conducted under the management of the Times of India, Bombay and Associated Newspapers of Ceylon Ltd.


230 x 150 mm, hardbound, 448 pages.

From the former collection of Bhupatrai M. Buch, the Diwan of Limbdi State

Estimate: ₹ 2,000-2,500



**Rare Publications on Mahatma Gandhi**




74 Jain Gujarati book entitled Shri Proshnouttarapushpamala, authored by Muniraj Shri Hansvijayji, disciple of Pandit Shri Lakshmvijayji, disciple of Shri Vijayanand Surishwarji. The book deals with Jain scriptures and deascribed in detail about the Tirthankaras, their lives, and ways of a religious life, and published for the benefit of numerous souls. Published by Shri Jain Dharmaprasarka Sabha at Bhavnagar, printed at Nirnay Sagar Press, Bombay, in the VS 1964 (AD 1907). The book is in Gujarati but in Nagari script.

220 x 130 mm, 204 pages, hardbound, lose pages.

From the former collection of Bhupatrai M. Buch, the Diwan of Limbdi State

Estimate: ₹ 1,500-2,000



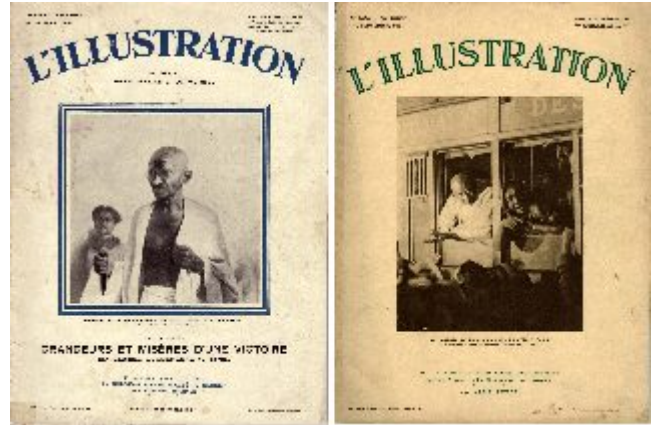
75 Essentials of Golf, authored by Abe Mitchell. Edited and translated by J. Martin. Published by Hodder & Stoughton Ltd. From London, Reprint 1930.

This is a book written by English professional golfer Henry Abraham Mitchell (18 Jan 1887-11 June 1947). It gives information about basics of golf along with illustrative photographs of golf technique.

230 x 155 mm, hardbound, 191 pages.

From the former collection of Bhupatrai M. Buch, the Diwan of Limbdi State

Estimate: ₹ 2,000-3,000



76 L'illustration – M. K. Gandhi (1930-1931) Two issues of the journal L'illustration, portraying Mahatma Gandhi on the cover page dated 5 April 1930 and 19<sup>th</sup> September 1931. 2 lots

Estimate: ₹ 3,000-4,000



77 Gandhi Darshan (2 books): Two spirals bound book on Gandhi Darshan. The books depict the philosophy of Mahatma Gandhi's life with pictorial description of different life events in his life. Published by the Directorate of Information, Government of Gujarat, Gandhinagar

275 x 340 mm, spiral binding. 2 lots

Estimate: ₹ 2,000-3,000

78 Time Magazine Featuring Mahatma Gandhi: An issue of the Time Magazine featuring the sketched Portrait of Mahatma Gandhi (signed by artist at lower-right) and a quote by Saint Gandhi, "What is required ... is your blood", the inside story in the Foreign News section reads on Pinch of Salt (pages 25-26). The magazine is Number 13, Volume XV, dated 31 March, 1930. Very good condition.

Estimate: ₹ 3,000-4,000




79 Mahatma Gandhi as Mohandas Karamchand Gandhi on the Cover Page of the Time Magazine, The Weekly Magazine. Number 26, Volume XLIX, 1947 June 30. A large fullpage portrait of Gandhi on the Time Cover Page with the caption at bottom, "I wish to wrestle with the snake", and reported under the Foreign News section. Published in New York by the editor James Linen. 285 x 210 mm

Estimate: ₹ 3,000-4,000




81 The Assassination of Mahatma Gandhi, 1948: It is a rare issue of "Illustrazione Del Popolo" with historic importance dated February 8, 1948 showing wonderful full page colour picture of the assassination of Mahatma Gandhi, by Hindu Nationalist, Nathuram Vinayak Godse. He shot Gandhi in the chest three times at point blank range on 30<sup>th</sup> January 1948 new delhi. 400 x 300 mm

Estimate: ₹ 7,000-10,000



80 Mahatma Gandhi as Man of the Year on the Cover Page of the Time Magazine, The Weekly Magazine. Number 1, Volume XVII, 1931 January 5. A large fullpage portrait of Gandhi on the Time Cover Page with the caption at bottom, Man of the Year / In Jail, he; at large, Wiggin, Jones, Lewis, Stalin, Hitler, Capone, and reported under the Foreign News section. 285 x 210 mm

Estimate: ₹ 3,000-4,000



82 "India: After Gandhi, What?" in the Newsweek, a weekly magazine featuring Mahatma Gandhi: An issue of weekly Magazine "newsweek" featuring the portrait of Mahatma Gandhi with closed eyes and an a sentence saying "India: After Gandhi, What?" The magazine is dated February 9, 1948.

The inside story in the Foreign Affairs section reads, India: Holocaust Ahead? (pages 24-26). Very Good Condition.

Estimate: ₹ 3,000-4,000



- 83 La Domenica Del Corriere, weekly paper on Gandhi (3 issues): Two issues of the Weekly New paper of both depicting two different scene during the Struggle of Freedom in India (Civil disobedience in India), dated 1930, 1932 and 1948. 3 lots

Estimate: ₹ 10,000-12,000



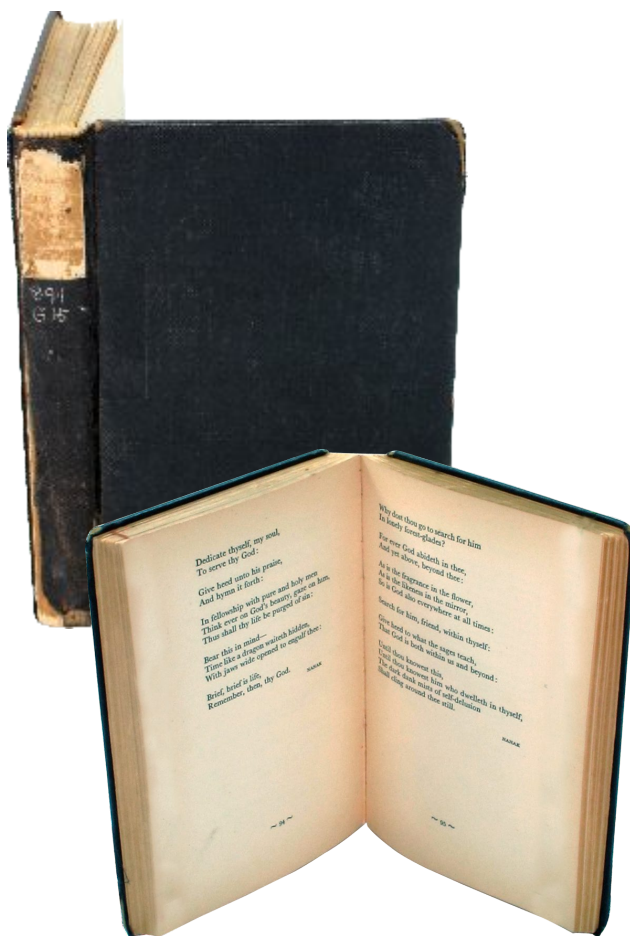
- 84 La Domenica Del Corriere, weekly paper on Mahatma Gandhi (2 issues): Two issues of the Weekly New paper of both depicting two different scene during the Struggle of Freedom in India (Civil disobedience in India), one dated 30<sup>th</sup> March 1930 and another dated 20<sup>th</sup> April 1930.

A) L'appello di Gandhi per la "disobbedienza civile" degli indiani alle leggi inglesi è stato accolto da folle immense, con fanatica speranza. fra ali di popolo che saluta commosso e canta l'inno di guerra dei gandhisti "In piedi! In piedi! La terra sacra e nostra!" Gandhi e gli ottanta "martiri", avvolti nei bianchi 'khaddar' e seguiti da migliaia di fedeli, si dirigono alle saline di Jabalpur, ultima tappa della "marcia della rivoluzione" (Gandhi's call for "civil disobedience" of the Indians to the laws of England and was greeted by huge crowds, with fanatical are hoping for. between the wings of people who moved salutes and sings the hymn of war gandhisti "Stand up! Stand up!s sacred land and our home!" Gandhi and the eighty "martyrs", wrapped in white 'Khaddar' and followed by thousands of faithful, they head to the salt flats of Jabalpur, the last leg of the "march of the revolution")

B) Episodi della "disobbedienza civile" nell'India. I seguaci di Gandhi, sdraiati immobili a schiere, durante intere giornate dinanzi alle case degli inglesi, attendono

che si avveri la profezia del capo: "fra un anno la dominazione inglese non sarà più che un ricordo". gli inglesi, dal canto loro, oppongono una resistenza non meno passiva e, quando occorre, scavalcano tranquillamente l'ostacolo per entrare negli uffici o nelle proprie case. (Episodes of "civil disobedience" in India. The followers of Gandhi, lying motionless in droves during the whole day before the British mercantilist case, expect that it will be the prophecy of the head, "a year from British rule will not be more than a memory." the British, for their part, oppose a resistance not less passive and, when necessary, to bypass the obstacle safely entering in offices or in own house). 400 x 300 mm. 2 lots

Estimate: ₹ 6,000-8,000



- 85 Mahatma Gandhi's *Songs from Prison*. Songs from Prison Translations of Indian Lyrics Made in Jail by M.K. Gandhi, Adopted for the press by John S. Hoyland. The book was published by The Macmillan Company, New York in the year 1934.

Hoyland translated the Gandhi poems to English. Mahatma Gandhi did not charge any Loyalty from the publication, but the funds raised through the sale were used to help eradicate untouchability in India.

190 x 125 mm, hardbound without dust jacket. 160 pages. Used.

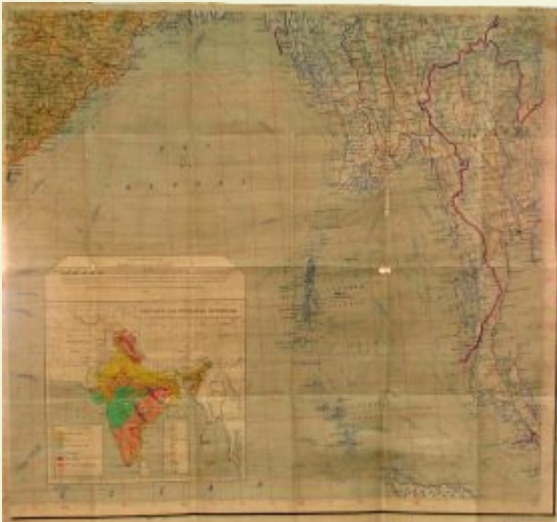
Estimate: ₹ 4,000-5,000

## Rare Maps of Asia and World



- 86 Map of India entitled Indostan o siano L' Indie. This is map of Indian Subcontinent published by Geographia universal press. It is made by steel engraving technique. Topographic details are provided along with colour coding for borders. 375 x 250 mm

Estimate: ₹ 2,000-3,000



- 87 Geological Map of India: A Map of India showing the geological and mineral deposits in the Bay of Bengal, including Orissa, the Andaman and Nicobar Island, Burma and Thailand in the Arabiab Sea. 85½ x 79 cm; colour, cloth bound, published by Survey of India.

Estimate: ₹ 2,000-3,000

- 88 Map of Asia, entitled Asie: A beautiful hand coloured steel engraving map of Asie (Asia) by a German Cartographer. Different colour is used to indicate different country Regions. The map was compiled by Geographer Debuissions. Revue par A. F Cartier. 440 x 350 mm

Estimate: ₹ 2,000-3,000



- 89 Map of Aisa, Nieuwe kaart van Asia volgens de laatste ontdekkingen (New Map of Asia according to the latest discoveries). A beautiful hand coloured map of Asia after the new discoveries. The different regions are indicated by different colour coding in the shades of yellow, red and green. 265 x 200 mm

Estimate: ₹ 3,000-3,500



- 90 Map of Aisa, entiled Asien bei Beginn des Zmeiten Juhrhunderfs vor Christus, with an inset of India and the title, Alt-Indien nach den inheimischen duellen. Made by a German cartographer. 445 x 360 mm

Estimate: ₹ 4,000-5,000

- 91 1843 Map of Asia, entitled Asie cartographed by J. G Barbie du Bocage. The map shows various countries of Asia inncluding India, China, Persia, Arabia, Russia and other countries. 320 x 250 mm

Estimate: ₹ 3,000-3,500



92 1869 Map of Asia, entitled Asia, Tavola - political division in 1869. A Map of Asia in scale showing the table of the political divisions of Asia during 1869. The regions the indicated by handcoloured borders with colour coding. 370 x 290 mm

Estimate: ₹ 4,000-5,000

93 Map of South Asia. The map of South Asia including China, India, Korea, Japan etc. Cartography is by Lowry Sa hall- Chapman using the steel engraving technique. This large Asian map also shows Central Asia and Arab. The map is perfect on detail with ample Geographic visualization. The paper for the map is clean and good. The map is well designed and well detailed. A few parts are torn. 460 x 300 mm

Estimate: ₹ 2,000-3,000



94 1864 Map of Asia coloured by A. J. Johnson. Map of Asia showing the great political divisions and also the various routes of Travel between London and India, China and Japan. The map is a beautiful example of S. A Mitchell Jr.'s 1864 maps of Asia. It makes note of the steamship routes and mileages from London to various destination of Asia and denotes both political and geographical details. Another feature of the map is the floral border which is the typical of Mitchell maps from the 1960-65 period. The map is prepared by W. Williams for the incursion s plate no 77 in the 1864 issue of Mitchell's New General Atlas. Dated and copyrighted "Entered according

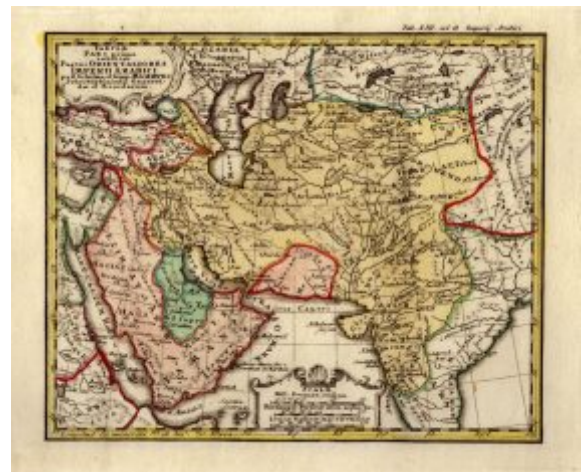
to the act of congress District court of the U. S. for the Eastern District of Pennsylvania" 1860. 390 x 320 mm

Estimate: ₹ 5,000-7,000



95 1864 Map of Johnson's Asia. The Map of Asia showing the great political divisions. The map is a beautiful example of S. A Mitchell Jr.'s 1864 maps of Asia. The map denotes both political and geographical details. A very attractive map by A. J. Johnson covering Arabian Peninsula and turkey eastward as far as Kamchatka, Japan, the Phillipines and New Guinea. It also shows the Empire of Hindoostan (India), Burma, Siam (Thailand), Laos, Combodia, Japan, Malaysia (Malacca) and Vietnam and Ceylon etc. The map is prepared by W. Williams for the incursion s plate no 82(year unknown) issue of Mitchell's New Illustrated Family Atlas. Dated and copyrighted "Entered according to the act of congress in the Clerk's Office of District court of the U. S. for the Eastern District of Pennsylvania". 445 x 360 mm

Estimate: ₹ 4,000-5,000



96 Map of Imperial Arabi Route of Mahmud of Ghaznavi and his conquests. This is small but detailed map of gulf countries and north western part of Indian subcontinent. It is made by steel engraving technique and painted with bold hand colours. Differential colour scheme has been used for different political units. 255 x 210 mm

Estimate: ₹ 8,000-10,000

97 1810 Map of West French Postal Service Network. A map of the part of France showing the West French Postal service network in the year 1810. The delivery outs are divided into parts mainly large stagecoach of 4 horses, second with 2 Horses, single Horse and service on foot or by water. Beautiful coloured engraving showing the various models at the bottom of the map. 530 x 400 mm

Estimate: ₹ 3,000-4,000



98 1819 Hand coloured vaugondy Atlas of Asia. Hand coloured copper engraving print showing a map of Asia from the Vaugondy Atlas. 365 x 280 mm


Estimate: ₹ 2,000-3,000



99 1846 Map of World with India inset, Spruner, Atlas. A beautiful hand coloured map of the world showing USA, Asia and Europe. The Cartography is done by Spruner and J Perthes using steel engraving technique. The map is in general a geographical map very well drawn with good and original coloration.

1846 Spruner Atlas map, Cartography by Spruner and J. Parthes using the steel engraving. 445 x 365 mm

Estimate: ₹ 3,000-4,000



100 Copper engraving Map showing battle between French and the England in 1666, Hand coloured print: 1666 battle between naval army of England and the United Provinces afloat. 390 x 280 mm

Estimate: ₹ 3,000-4,000



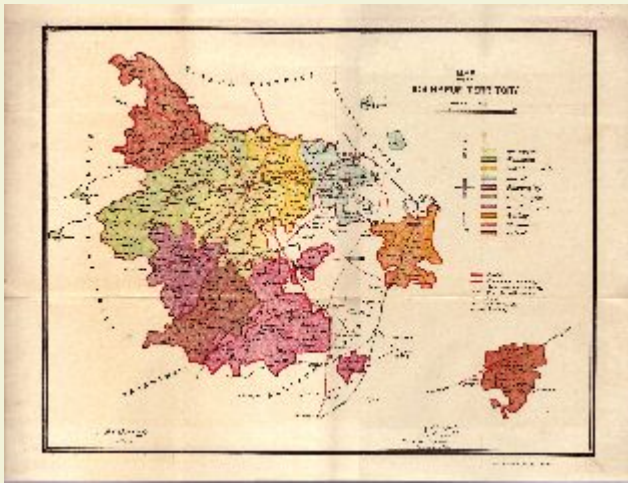
101 1872 Atlas of Asia by J. Kuuper. An engraved print map showing different regions of Asia including British India, under different European colonial powers. The colonial powers are shown by different assigned colour border of the each power. 450 x 340 mm

Estimate: ₹ 4,000-5,000

## Rare Maps of Princely States of India

102 Part of Manavdar State, showing the roads and borders of the part of the state. The map is one in the series of series of States of Western India, scale of 1 inch to 1 mile, with a hardbound cover. Dated 1925.

Estimate: ₹ 2,000-3,500



—•••••

*In rounding off figures in several places, fractions exceeding one-half have been reckoned as equivalent to one and these equal to or less than one-half have been left out of consideration; in consequence, a slight discrepancy may sometimes occur in additions and subtractions, especially in the case of money.*

*N. B.—The word 'Government' or 'Kolhapur Government' is used for "Darbar", or "Kolhapur Darbar".*

—•••••



103 Map of Kolhapur State, showing the roads and areas of the city, 1932, 20 x 15 inches, painted on paper, on the scale of 1 inch to 8 miles, signed by Executive Engineer, Kolhapur state and dated 10 Aug. 1932.

Estimate: ₹ 1,000-1,500



104 A hand drawn map entitled Copy for Vullah, showing different boundaries according to the power of Bhawnagar, Villah and Chumardee, scale of 2 inches to a mile. A true copy (given by order) Signed by Kishangee Luximen, Assistant Political Agent.

Estimate: ₹ 3,000-4,500/84




84


## Conditions of Sale

- 1) This is a public auction sale conducted by Mumbai based licensed auctioneer, **Rajgor's Auctions of NGS of India Pvt. Ltd.** (hereinafter referred to as "Auctioneer"). Bidding in this Auction constitutes **acceptance by you (the "Bidder") of all the conditions of sale** stated herein. Bidders may include consignors who may bid and purchase lots in the Auction consigned by the consignor or by other consignors pursuant to their consignment agreement. The Auctioneer reserves the right to include in any auction sale its own material. Bidder acknowledges and agrees that the Auctioneer may not be required to pay a Buyer's Premium, or other charges that other Bidders may be required to pay and may have access to information concerning the lots that is not otherwise available to the public. Any claimed conflict of interest or claimed competitive advantage resulting there from is expressly waived by all participants in the Auction. The Buyer is the Bidder who makes the highest bid accepted by the Auctioneer, and includes the principal of any Bidder acting as an agent. In the event of any dispute regarding the Bidders, the Auctioneer shall have absolute discretion to determine the dispute or may re-sell the disputed lot.
- 2) The Rajgor's Auctions reserve the right to **postpone or cancel the auction** without notice in its sole discretion. Any lot/s may be withdrawn by Auctioneer without notice prior to its being opened for bidding. The Auctioneer or Consignor shall not be liable for any costs or damages arising from either the withdrawal of material at the auction or the delay or cancellation of the auction.
- 3) The Auctioneer shall have **absolute discretion** to divide any lot, to combine any lots, or to withdraw lots from the sale without giving any reasons. The bidding shall be regulated at the absolute discretion of the Auctioneer who shall have the right to refuse any bid/s.
- 4) The **estimate figures** for each lot are the Auctioneer's estimation of an expected price only. These estimates are not representative of a reserve price and are published only as a guide to buyers. Bidders may bid at or within the estimate, or above the estimate, however, bids which are less than the lower estimate will not be considered by the Auctioneer.
- 5) Lots may carry a **Reserve**. A Reserve is a confidential price or bid below which the Auctioneer will not sell an item or will re-purchase on behalf of the Consignor or for the Rajgor's Auctions. The Auctioneer reserves the right to place bids on behalf of the consignor up to the amount of a reserve price established by the consigner.
- 6) The Auctioneer acts solely as **an agent** and shall not be responsible for any **default either by the buyer or by the seller** or for any action or claim which may arise in respect of any lot.
- 7) The bids will be opened for bidding in numerical order. In the event that bids for the same amount are received for the same lot, the **winning bid** will be the **earliest received**. The decision of the Auctioneer as to identity of the winning bidder shall be final.
- 8) Only a **registered member** is allowed to bid in the auction. Each auction requires a new registration. Registration process may require your Client ID and/or you may be required to fill a registration form with your address, telephone number, and signature, after which you will be allotted a numbered paddle to bid. First-time bidders may be asked to **provide references** and/or a refundable **Security Money Deposit** and/or show a government-issued picture ID before the start of the auction, subject to the Auctioneer's sole discretion. Any person submitting bids on behalf of a corporation or any other person / persons, agrees to be personally liable for full payment of the invoice. The Auctioneer reserves the right to prevent those bidders to take a part in auction who have not paid their previous bills. In case of a default of payment by the bidders, their **Security Money Deposit will be forfeited** and will not be returned.
- 9) Bidding commissions for anyone unable to attend the auction in person may be carried out by the Auctioneer without charge, in strict confidence. But **"BUY"** commissions will only be accepted, solely at the absolute discretion of the Auctioneer. No bids will be accepted from Minors. Bids lower than lower estimate will not be accepted.
- 10) Auctioneer shall make maximum efforts to properly enter and **execute bids** received by E-mail, Fax or by other means. However, Auctioneer shall not be liable for any errors for incorrectly entered or incorrectly executed bids. Bidders are responsible for their bids including any errors they may make in placing bids. Auctioneer reserve the **right to refuse and reject unsigned bid sheet**.
- 11) Lots are sold as shown **with all faults, imperfections and errors of description**. Neither the Auctioneer nor the seller shall give warranty to any buyer in respect of any lot, or be liable for any fault or error of description. All statements as to the items sold, whether made in catalogues, during the course of the auction, or otherwise are statements of opinion only, and are not and shall not be taken to be statements or representations of fact. The Auctioneer reserves the right in forming his opinion, to consult and rely upon any expert or authority considered by him reliable. Notwithstanding the foregoing, if any lot should have been wrongly described in any material aspect, the buyer may reject the same, provided that he shall have given **notice of intention** to do so and shall have returned the same to the Auctioneer **within seven (7) days** from the day of the sale. Under no circumstances will the Auctioneer be liable for any costs, expenses or damages incurred by the buyer in respect of any lot, including, but not limited to, loss of any kind of profit whatsoever.
- 12) Bidders are advised to **scrutinize the lots they bid for**. Buyers must satisfy themselves as to the accuracy of their purchases at the time of delivery. The Auctioneer cannot be held responsible for any discrepancy which might be discovered after the lots have been **removed from their original packing**.
- 13) Each lot shall be at the buyer's risk from the fall of the hammer.
- 14) **Delivery is against payment in full**. Delivery of the items may be made on the following day after receiving full payment of the purchase price.
- 15) The Purchase price shall be the sum of winning bid and a buyer's premium of **12.50% plus applicable taxes**, has to be paid by the purchaser. The total Invoice amount shall be paid in full prior to delivery of the lot within **7 days** of the date of invoice. The Auctioneer reserves the right to charge the **interest at the rate of 2% per month** for the overdue amount.
- 16) Payment shall be by cash in Indian Rupees or by cheques / DD drawn on Indian banks. The purchase price shall be paid upon delivery of the lot or receipt of Invoice for the lot, whichever occurs first. All associated costs for the delivery of lots such as **handling, shipping, and insurance** will be added to the purchase price. Credit card Payments are subject to **2% surcharge** on Master and Visa Cards.
- 17) The Auctioneer will not hold himself responsible for the safe custody of any lots left for more than **seven (7) working days** after the date of sale, and reserves the right to charge storage and re-sell by auction or privately, and without notice to the buyer, any lots not removed from his premises within **fourteen (14) days** from the date of sale. Buyers shall not be entitled to remove lots from the auction room during the course of the auction.
- 18) **Export of Antiquities:** Buyers are requested to note that according to the Antiquities and Art Treasures Act, 1972 (Act No. 52 of 1972), items (including coins) **over 100 years old**, cannot be exported out of India except the permission of the Director General, Archaeological Survey of India, Janpath, New Delhi.
- 19) By bidding in the auction, the Bidder enters in a **legal contract** and accepts to **honour** all his/her successful bids **within 7 days** of the receipt of his invoice. The bidder must clear all their payments within a period of 2 months from the date of auction, else their claim on their auction items will cease to exist. The auctioneer in such a case will be at liberty to sale or re-auction the items without informing the concerned Bidder/Buyer. By making a bid the buyer acknowledges **his/her acceptance** of all these conditions of sale and shall be bound by them. These Conditions shall take effect and be construed in accordance with Indian law and are subject to Mumbai Jurisdiction.
- 20) The auction is conducted in **Indian Rupees**.
- 21) Subject to transfer of ownership along with registration of antiquities in accordance with the provisions of the Antiquities and Art Treasure Act, 1972 and rules made thereafter, all lots of antiquities will be shipped out in an **"as is"** condition meaning that the item is sold with all existing faults and imperfections.
- 22) The Bidders are required to provide all **invoicing details** to the Rajgor's Auctions prior to the sale at the time of registering.
- 23) The price estimates **do not include** any packing, shipping, handling or insurance charges, all of which will be borne by the buyer. The exact amount of shipping-handling and insurance will be conveyed when the final invoice is prepared.
- 24) All duties and taxes as applicable, including VAT, **Service Tax and Local Body / Octroi** will be borne by the buyer.
- 25) Purchases are normally shipped within 60 days from the date of the receipt of the full payment and of the transfer of papers duly signed by the buyer. The transfer and or delivery of ownership of antiquities along with registration is a regulatory process administered by the Archaeological Survey of India and may take longer than envisaged period of 60 days. The buyer will be informed about the current status or delay of their transfers.
- 26) Buyers may choose to collect their purchases from the Rajgor's Auctions office in Mumbai after the transfer is completed.
- 27) The buyer shall ensure that all **payment formalities are completed within 7 working days** of the receipt of the invoice. In case payment is not received within such period, this shall be treated as a breach of contract and the Rajgor's Auctions may take any steps, including the institution of legal proceedings, which are appropriate to enforce payment by the buyer. The buyer shall also be charged **demurrage @ 1% per month** on the value of the lots. In case of such defaulters the Rajgor's reserves the right to **publish / announce their names on their website** and at appropriate places.





33



78



88



91




93



102





**Rajgor's**

ACADEMY | AUCTIONS | BOOKS | CERTIFICATION



[www.Rajgors.com](http://www.Rajgors.com)